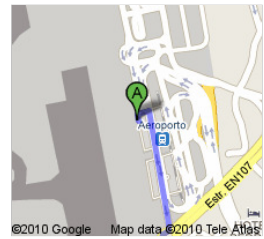


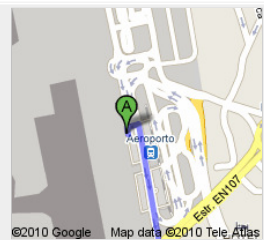
Francisco de Sá Carneiro Airport, 4470 Maia, Portugal

1. Head north



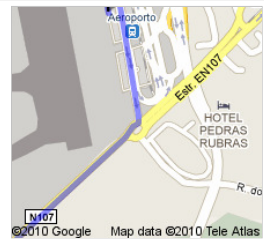
go 59 m
total 59 m

2. Take the 1st right toward N107
About 1 min



go 400 m
total 450 m

3. At the roundabout, take the 1st exit onto N107
About 5 mins



go 2.5 km
total 2.9 km

4. At the roundabout, take the 2nd exit toward Porto/Matosinhos



go 160 m
total 3.1 km

5. Turn right toward R. de Joaquim Alves da Silva



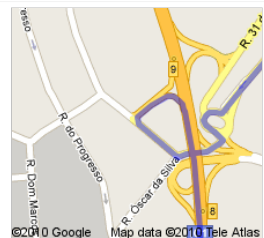
go 160 m
total 3.2 km

6. Take the 1st right onto R. de Joaquim Alves da Silva



go 160 m
total 3.4 km

7. Slight right onto the ramp to Porto/Matosinhos



go 220 m
total 3.6 km

8. Merge onto **A28**
About 6 mins



go 7.2 km
total 10.8 km

9. Take the exit onto **A28/IC23** toward **Gaia/A1/Lisboa**
About 3 mins



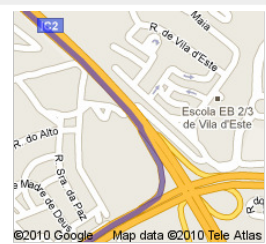
go 3.2 km
total 14.1 km

10. Continue onto **A1/IC1** (signs for **IC23/Lisboa/Gaia/Espinho**)
Continue to follow **A1**
About 5 mins



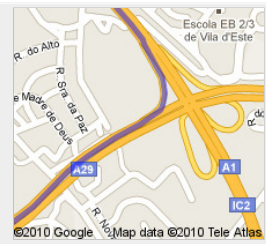
go 7.5 km
total 21.6 km

11. Take the exit toward **Espinho/Canelas**



go 300 m
total 21.9 km

12. Merge onto **A29**
About 29 mins



go 51.0 km
total 72.9 km

13. Take the exit onto **A25**
About 4 mins



go 7.9 km
total 80.8 km

14. Continue onto **A17** (signs for **Figueira da Foz/Ílhavo**)
Partial toll road
About 1 hour 0 mins



go 118 km
total 199 km

15. Continue onto **A8**
Partial toll road
About 27 mins



go 53.7 km
total 253 km

16. Take exit **14** toward **Peniche**



go 350 m
total 253 km

17. Merge onto IP6
About 6 mins



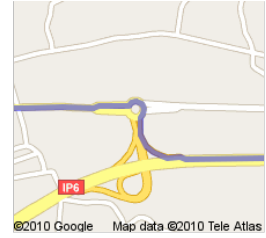
go 7.2 km
total 260 km

18. Take the exit toward Serra d'EL-Rei/Olho Marinho/Amoreira



go 230 m
total 261 km

19. At the roundabout, take the 2nd exit onto N114 heading to Serra d'EL-Rei
About 2 mins



go 1.1 km
total 262 km

20. Slight right toward Av. da Serrana



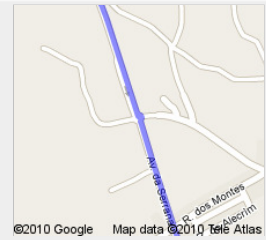
go 12 m
total 262 km

21. Continue straight onto Av. da Serrana
About 2 mins



go 950 m
total 263 km

22. At the roundabout, take the 2nd exit
About 1 min



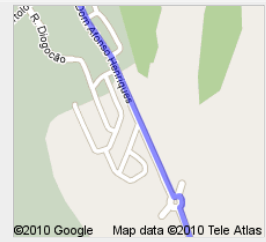
go 650 m
total 263 km

23. Slight right toward Av. Dom Afonso Henriques
Go through 1 roundabout
About 6 mins

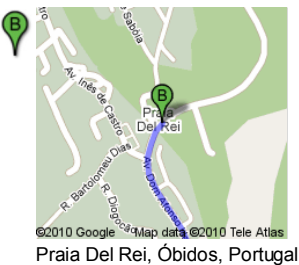


go 4.3 km
total 268 km

24. Continue straight onto Av. Dom Afonso Henriques



go 600 m
total 268 km



These directions are for planning purposes only. You may find that construction projects, traffic, weather, or other events may cause conditions to differ from the map results, and you should plan your route accordingly. You must obey all signs or notices regarding your route.

Map data ©2010 Tele Atlas